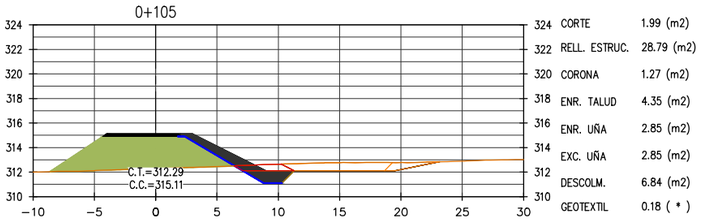

CORTE	1.99 (m2)
RELL. ESTRUC.	28.79 (m2)
CORONA	1.27 (m2)
ENR. TALUD	4.35 (m2)
ENR. UÑA	2.85 (m2)
EXC. UÑA	2.85 (m2)
DESCOLM.	6.84 (m2)
GEOTEXTIL	0.18 (*)

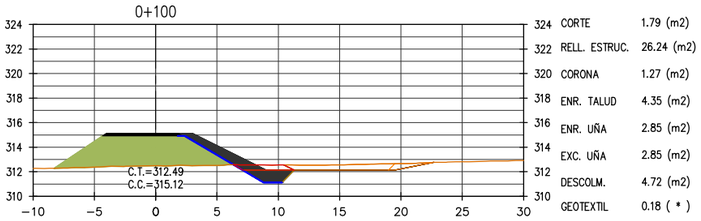

CORTE	1.79 (m2)
RELL. ESTRUC.	26.24 (m2)
CORONA	1.27 (m2)
ENR. TALUD	4.35 (m2)
ENR. UÑA	2.85 (m2)
EXC. UÑA	2.85 (m2)
DESCOLM.	4.72 (m2)
GEOTEXTIL	0.18 (*)

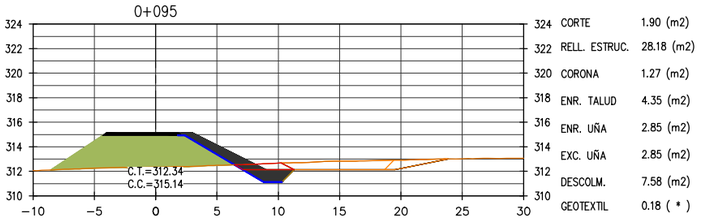

CORTE	1.90 (m2)
RELL. ESTRUC.	28.18 (m2)
CORONA	1.27 (m2)
ENR. TALUD	4.35 (m2)
ENR. UÑA	2.85 (m2)
EXC. UÑA	2.85 (m2)
DESCOLM.	7.58 (m2)
GEOTEXTIL	0.18 (*)

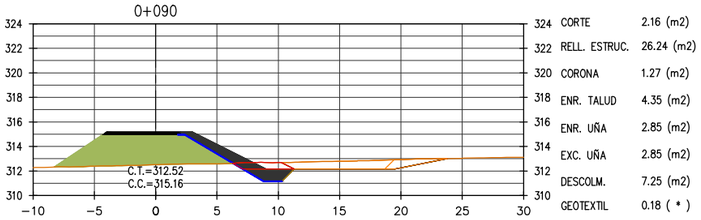

CORTE	2.16 (m2)
RELL. ESTRUC.	26.24 (m2)
CORONA	1.27 (m2)
ENR. TALUD	4.35 (m2)
ENR. UÑA	2.85 (m2)
EXC. UÑA	2.85 (m2)
DESCOLM.	7.25 (m2)
GEOTEXTIL	0.18 (*)

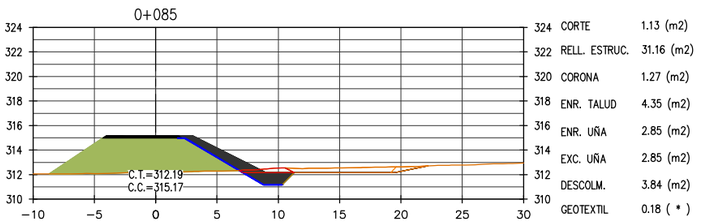

CORTE	1.13 (m2)
RELL. ESTRUC.	31.16 (m2)
CORONA	1.27 (m2)
ENR. TALUD	4.35 (m2)
ENR. UÑA	2.85 (m2)
EXC. UÑA	2.85 (m2)
DESCOLM.	3.84 (m2)
GEOTEXTIL	0.18 (*)

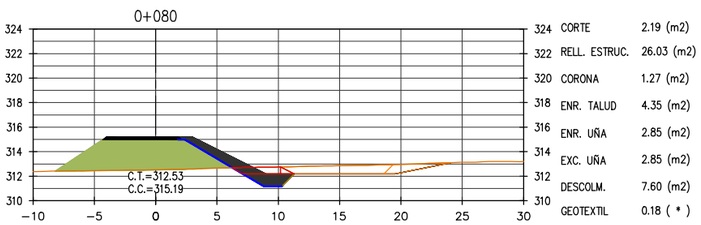

CORTE	2.19 (m2)
RELL. ESTRUC.	26.03 (m2)
CORONA	1.27 (m2)
ENR. TALUD	4.35 (m2)
ENR. UÑA	2.85 (m2)
EXC. UÑA	2.85 (m2)
DESCOLM.	7.60 (m2)
GEOTEXTIL	0.18 (*)

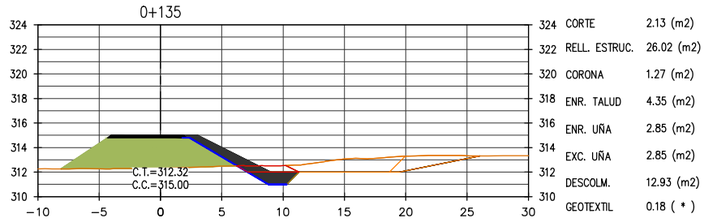

CORTE	2.13 (m2)
RELL. ESTRUC.	26.02 (m2)
CORONA	1.27 (m2)
ENR. TALUD	4.35 (m2)
ENR. UÑA	2.85 (m2)
EXC. UÑA	2.85 (m2)
DESCOLM.	12.93 (m2)
GEOTEXTIL	0.18 (*)

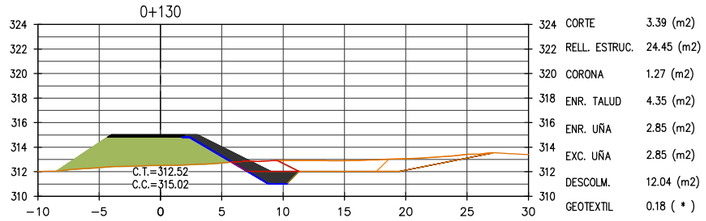

CORTE	3.39 (m2)
RELL. ESTRUC.	24.45 (m2)
CORONA	1.27 (m2)
ENR. TALUD	4.35 (m2)
ENR. UÑA	2.85 (m2)
EXC. UÑA	2.85 (m2)
DESCOLM.	12.04 (m2)
GEOTEXTIL	0.18 (*)

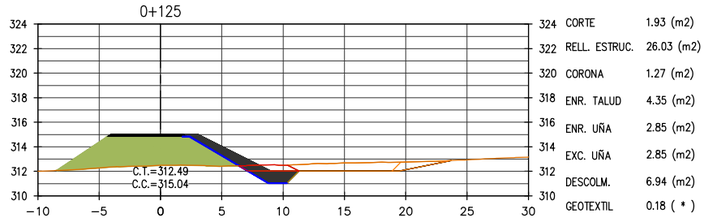

CORTE	1.93 (m2)
RELL. ESTRUC.	26.03 (m2)
CORONA	1.27 (m2)
ENR. TALUD	4.35 (m2)
ENR. UÑA	2.85 (m2)
EXC. UÑA	2.85 (m2)
DESCOLM.	6.94 (m2)
GEOTEXTIL	0.18 (*)

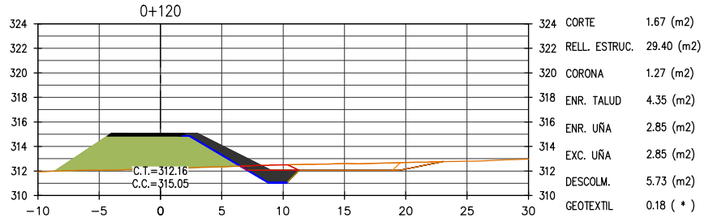

CORTE	1.67 (m2)
RELL. ESTRUC.	29.40 (m2)
CORONA	1.27 (m2)
ENR. TALUD	4.35 (m2)
ENR. UÑA	2.85 (m2)
EXC. UÑA	2.85 (m2)
DESCOLM.	5.73 (m2)
GEOTEXTIL	0.18 (*)

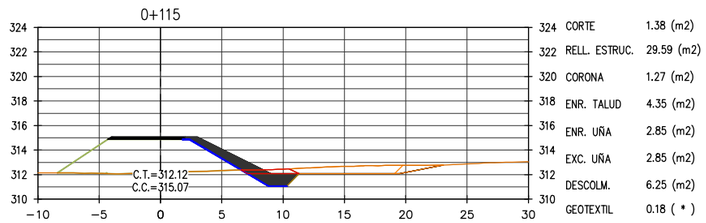

CORTE	1.38 (m2)
RELL. ESTRUC.	29.59 (m2)
CORONA	1.27 (m2)
ENR. TALUD	4.35 (m2)
ENR. UÑA	2.85 (m2)
EXC. UÑA	2.85 (m2)
DESCOLM.	6.25 (m2)
GEOTEXTIL	0.18 (*)

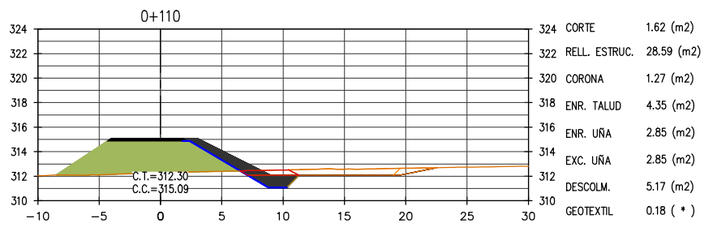

CORTE	1.62 (m2)
RELL. ESTRUC.	28.59 (m2)
CORONA	1.27 (m2)
ENR. TALUD	4.35 (m2)
ENR. UÑA	2.85 (m2)
EXC. UÑA	2.85 (m2)
DESCOLM.	5.17 (m2)
GEOTEXTIL	0.18 (*)

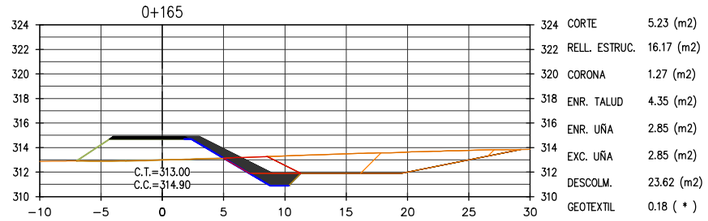

CORTE	5.23 (m2)
RELL. ESTRUC.	16.17 (m2)
CORONA	1.27 (m2)
ENR. TALUD	4.35 (m2)
ENR. UÑA	2.85 (m2)
EXC. UÑA	2.85 (m2)
DESCOLM.	23.62 (m2)
GEOTEXTIL	0.18 (*)

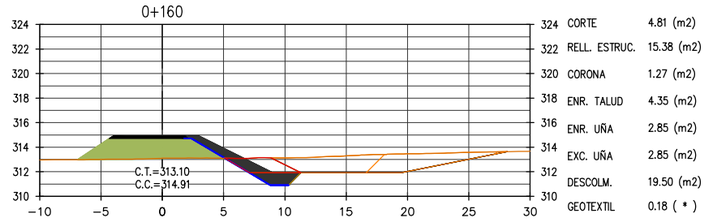

CORTE	4.81 (m2)
RELL. ESTRUC.	15.38 (m2)
CORONA	1.27 (m2)
ENR. TALUD	4.35 (m2)
ENR. UÑA	2.85 (m2)
EXC. UÑA	2.85 (m2)
DESCOLM.	19.50 (m2)
GEOTEXTIL	0.18 (*)

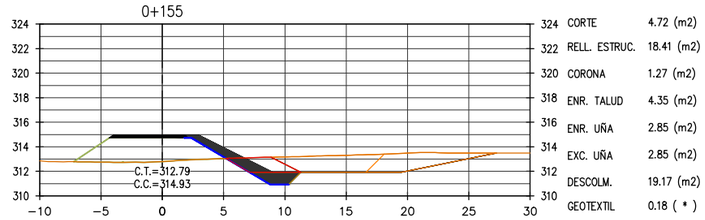

CORTE	4.72 (m2)
RELL. ESTRUC.	18.41 (m2)
CORONA	1.27 (m2)
ENR. TALUD	4.35 (m2)
ENR. UÑA	2.85 (m2)
EXC. UÑA	2.85 (m2)
DESCOLM.	19.17 (m2)
GEOTEXTIL	0.18 (*)

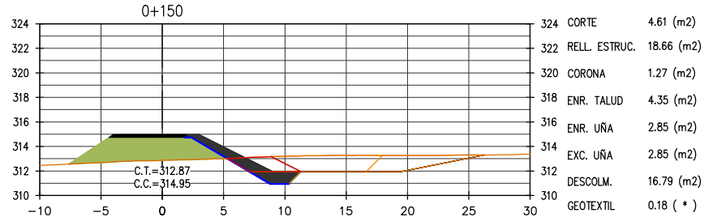

CORTE	4.61 (m2)
RELL. ESTRUC.	18.66 (m2)
CORONA	1.27 (m2)
ENR. TALUD	4.35 (m2)
ENR. UÑA	2.85 (m2)
EXC. UÑA	2.85 (m2)
DESCOLM.	16.79 (m2)
GEOTEXTIL	0.18 (*)

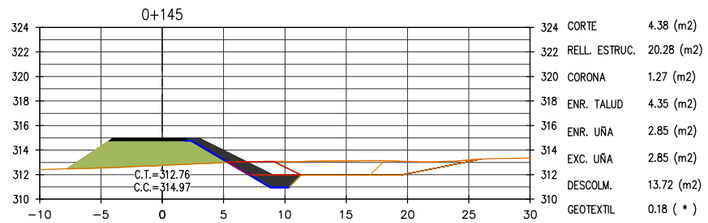

CORTE	4.38 (m2)
RELL. ESTRUC.	20.28 (m2)
CORONA	1.27 (m2)
ENR. TALUD	4.35 (m2)
ENR. UÑA	2.85 (m2)
EXC. UÑA	2.85 (m2)
DESCOLM.	13.72 (m2)
GEOTEXTIL	0.18 (*)

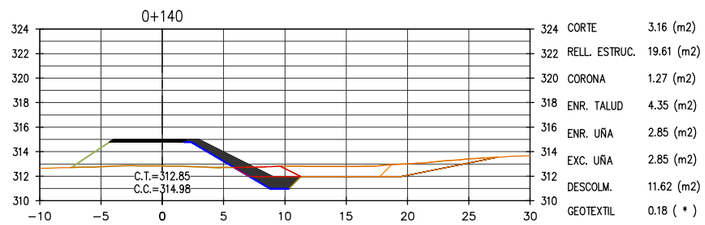

CORTE	3.16 (m2)
RELL. ESTRUC.	19.61 (m2)
CORONA	1.27 (m2)
ENR. TALUD	4.35 (m2)
ENR. UÑA	2.85 (m2)
EXC. UÑA	2.85 (m2)
DESCOLM.	11.62 (m2)
GEOTEXTIL	0.18 (*)

REFERENCIAS:
VER PLANO 400195-OHL001-653-XX-DR-CV-010021 (PLANTA Y PERFIL LONGITUDINAL)
VER PLANO 400195-OHL001-653-XX-DR-CV-010003 (SECCIONES TÍPICAS)

RECONSTRUCCIÓN CON CAMBIOS
REVISIÓN DE DOCUMENTOS TÉCNICOS
- A- ACEPTADO
- B- ACEPTADO CON COMENTARIOS
- C- RECHAZADO

FIRMA FECHA

UBICACIÓN

ESCALA GRAFICA

LEYENDA
SISTEMA DE PROYECCIÓN:
UNIVERSAL TRANSVERSAL MERCATOR (UTM) , ZONA 17 SUR
DATUM : SISTEMA GEODESICO MUNDIAL (WGS 84)
FUENTE : EQUIPO TÉCNICO

REV N°	FECHA	DESCRIPCION DE LA REVISION	REV.	DIR.
R00	08.2023	EMITIDO REV. Y COMENTARIO	J.O.	R.E.

	FECHA	FIRMA
DISEÑO : ALBERTO PRIETO	25.08.2023	Alberto Prieto T. Ing. Caminos, Canales y Puertos CIP 27915
DIBUJO : ROGER ROSILLO	25.08.2023	Roger Rosillo L. Tecnico CAD
REVISION : ALBERTO PRIETO	25.08.2023	Alberto Prieto T. Ing. Caminos, Canales y Puertos CIP 27915
APROBACION : ING. JOSE LUIS OBLITAS	25.08.2023	
DIRECTOR DE PROYECTO : ING. RICARDO A. ECHEGARAY N.	25.08.2023	

OHLA Perú
inypsa
PERÚ Presidencia del Consejo de Ministros
RECONSTRUCCIÓN CON CAMBIOS

SOLUCIONES INTEGRALES
ENTREGA DE LAS DEFENSAS
RIBEREÑAS RÍO CHICAMA
Y RÍO VIRÚ (PAQUETE 9R-06)
PROYECTO 4 - CUI 2509625

PAQUETE 04
QUEBRADA ALTO PERU / SAUZAL

PLANO
DIQUE AP-DE-I-2
SECCIONES TRANSVERSALES
2 DE 4

ESPECIALIDAD :
CIVIL

USO :
653-DIQUES TRANSVERSALES-4

ZONA :
CHICAMA-ASCOPE-LA LIBERTAD

ESCALA :	FECHA :	REV :
1/500	25.08.2023	R00

CODIGO DEL PLANO :
400195-OHL001-653-XX-DR-CV-010023